VANO SCALA C – SEZIONE A-A – 1:50
TREPPENHAUS C – QUERSCHNITT A-A – 1:50

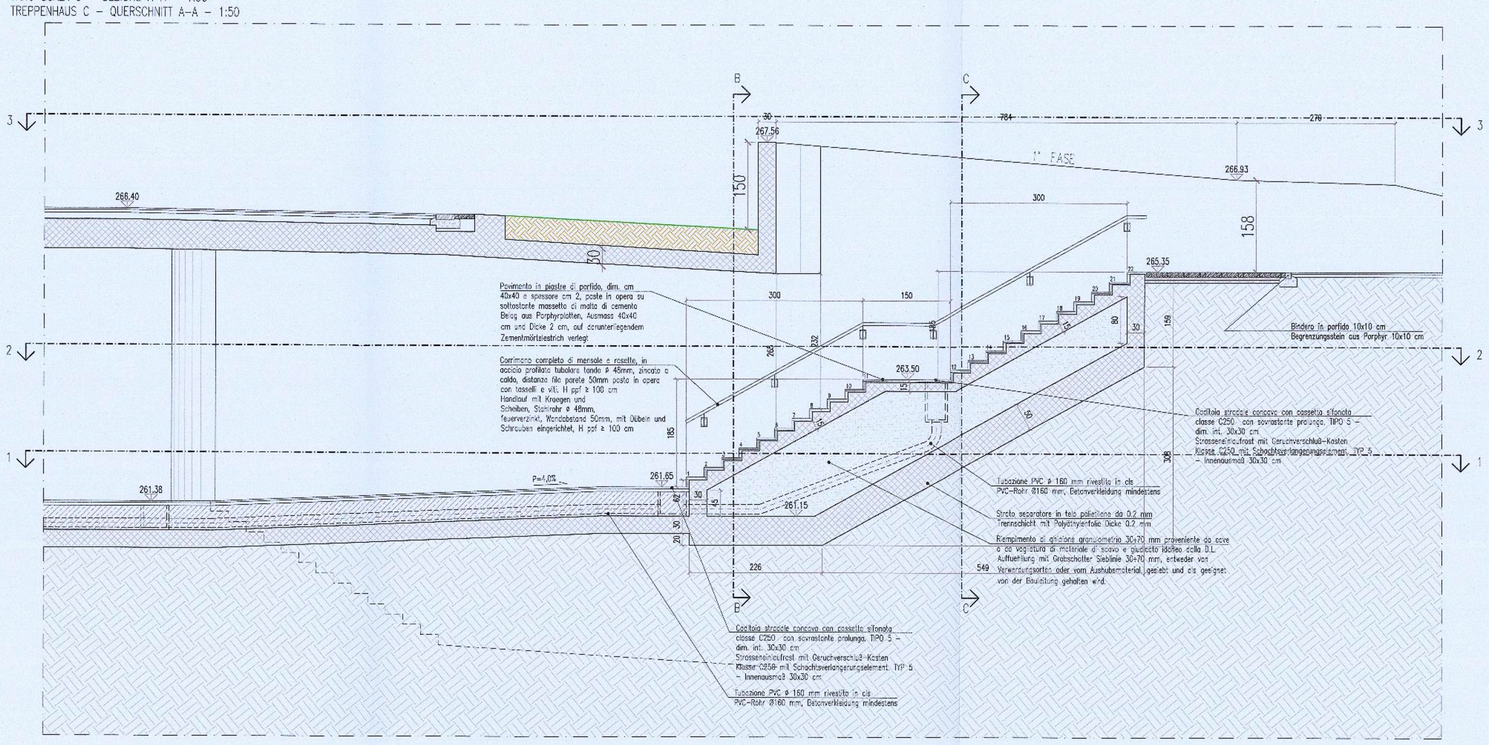

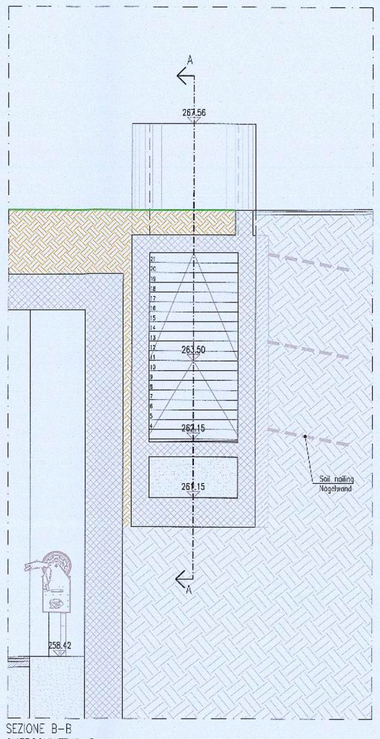

SEZIONE B-B
QUERSCHNITT B-B

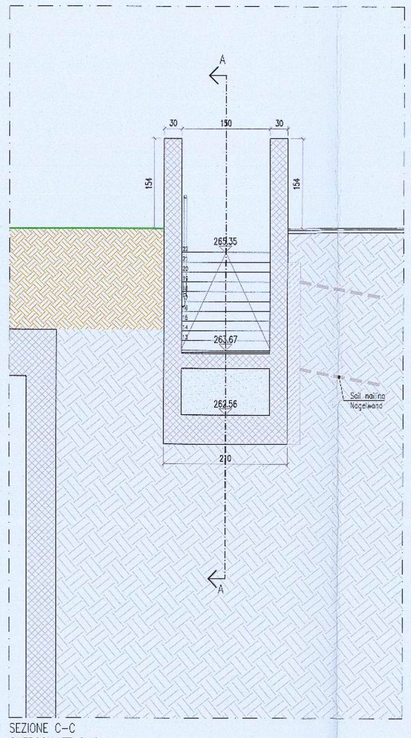

SEZIONE C-C
QUERSCHNITT C-C

DETTAGLIO MURO – 1:10
MAUER DETAIL – 1:10

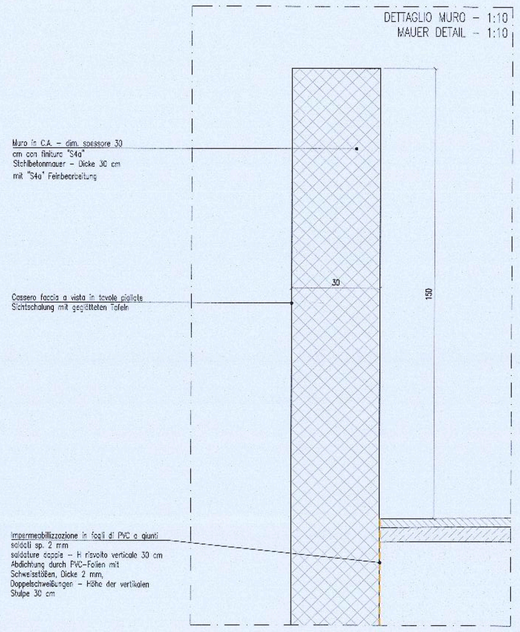

DETTAGLIO GRADINO – 1:10
STUFE DETAIL – 1:10

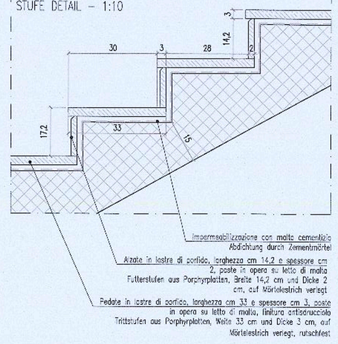

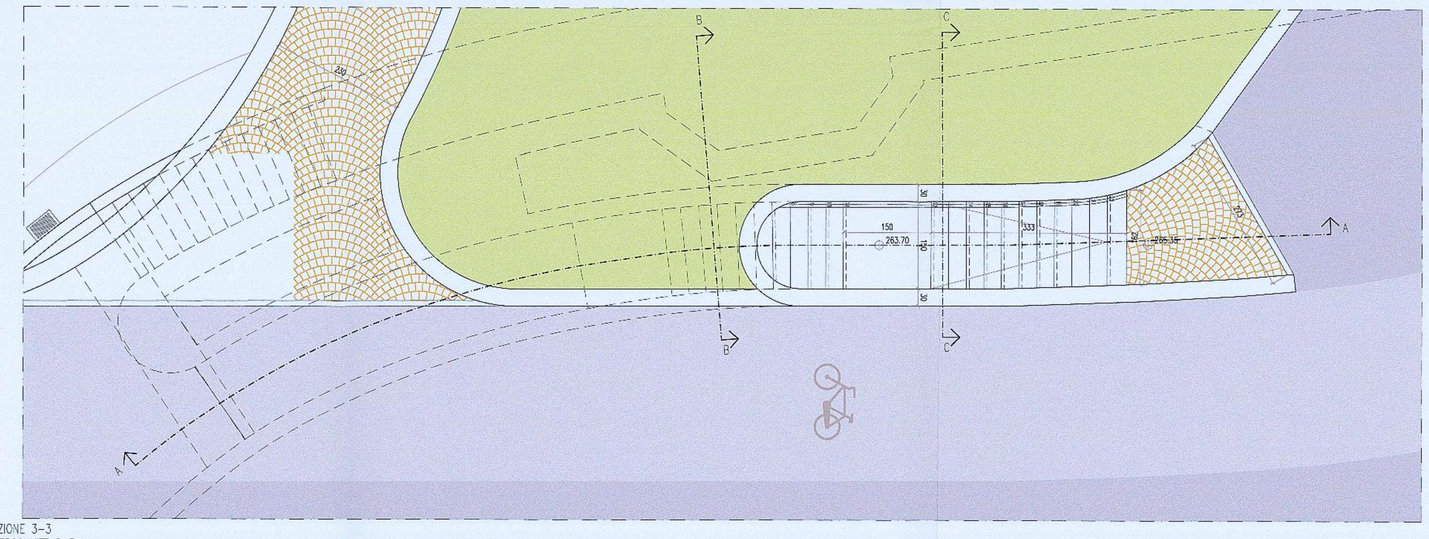

SEZIONE 3-3
QUERSCHNITT 3-3

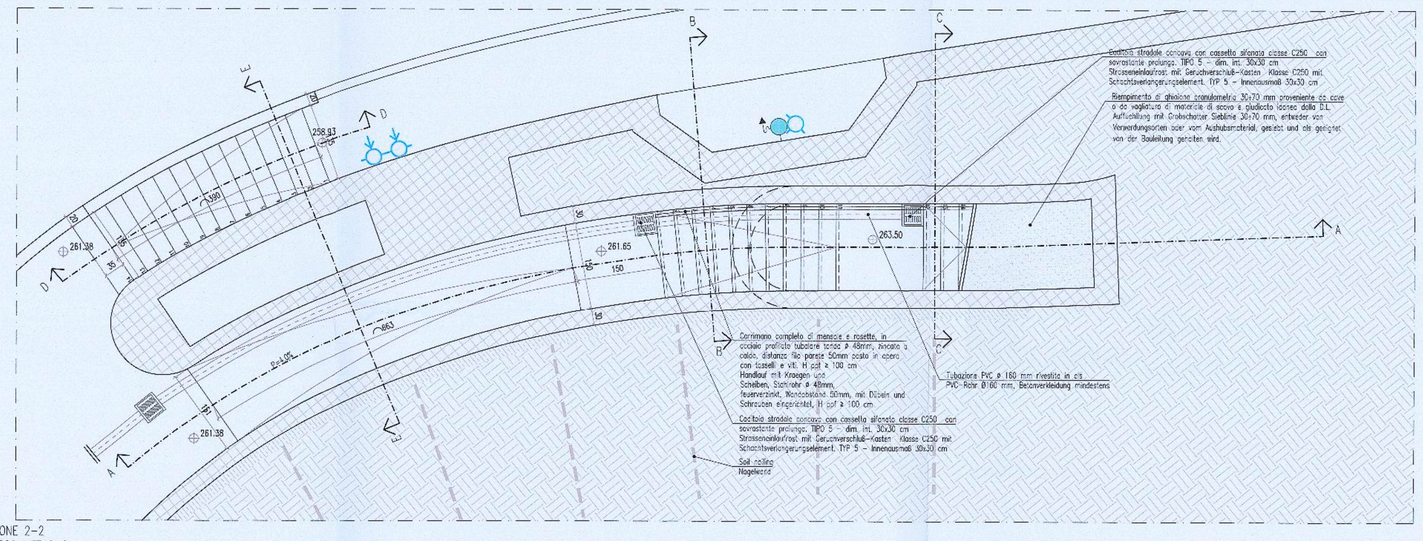

SEZIONE 2-2
QUERSCHNITT 2-2

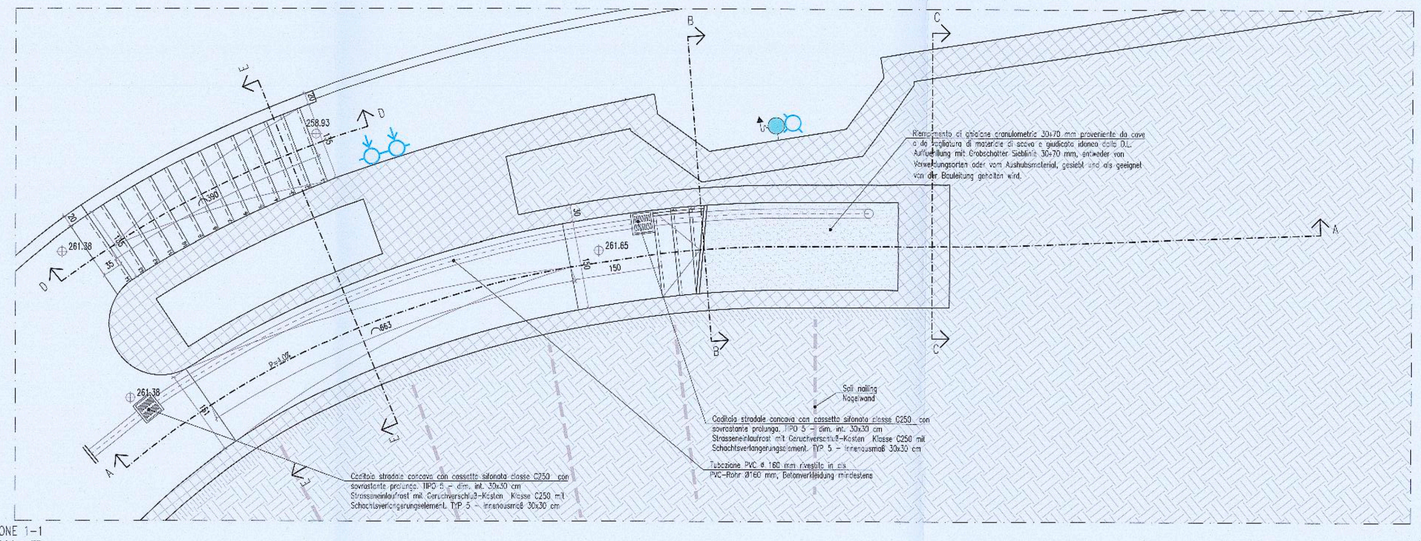

SEZIONE 1-1
QUERSCHNITT 1-1

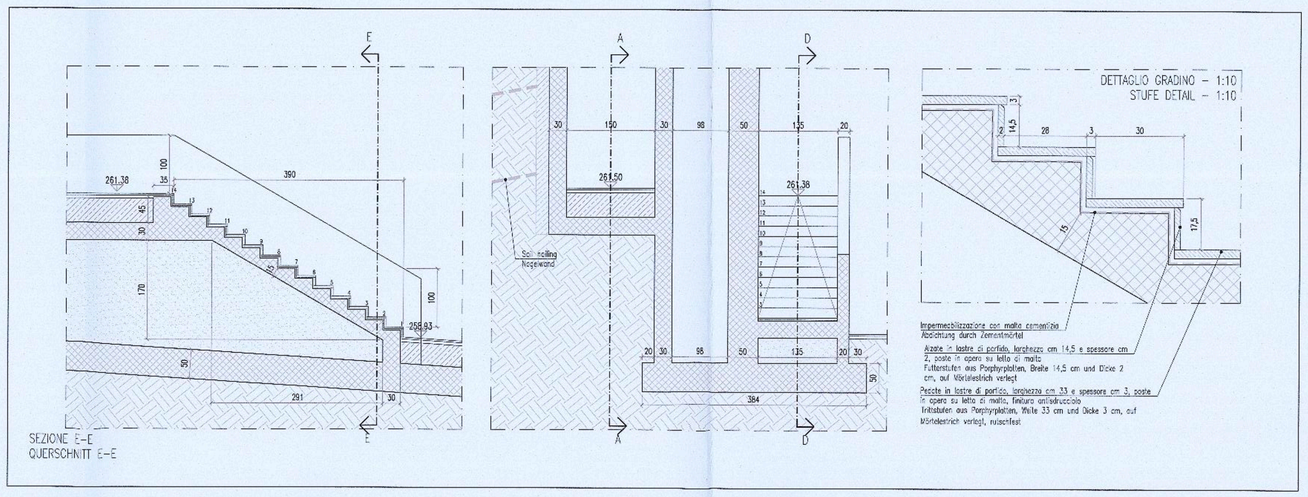

SEZIONE E-E
QUERSCHNITT E-E

DETTAGLIO GRADINO – 1:10
STUFE DETAIL – 1:10

KEYMAP

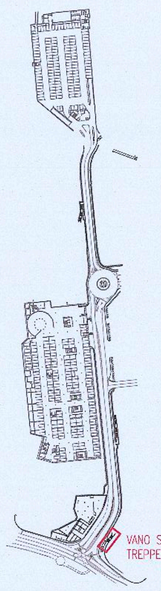

Autonome Provinz Bozen - Provincia Autonoma di Bolzano
Stadtgemeinde Bozen - Comune di Bolzano

STÄDTEBAULICHER AUFWERTUNGSPLAN - ZONE PERATHONERSTRASSE - SÜDTIROLERSTRASSE
PIANO DI RIQUALIFICAZIONE URBANISTICA - ZONA VIA PERATHONER - ALTO ADIGE

WaltherPark

TUNNEL UND STRASSEN
TUNNELI DI ACCESSO E SISTEMAZIONI VIARIE

Proprietà / Eigentümer	Città di Bolzano - Stadt Bozen vicolo Gumer 7 - 39100 Bolzano - Bozen
Projektausführerin / Soggetto Attuatore	WaltherPark s.p.a. SIGNA eine Gesellschaft der SIGNA Gruppe | una Società del Gruppo SIGNA
General Contractor / Projektmanagement	ICM Italia General Contractor Srl Waltherplatz | piazza Walther n. 22 | 39100 Bolzano - Bozen
Generalplaner / Progettista generale	DMA ITALIA srl Waltherplatz | piazza Walther n. 22 | 39100 Bolzano - Bozen
Planungsteam / Team di Progettazione	ATA engineering; plan punkt; in.ge.na.; ORDINE DEGLI INGEGNERI DELLA PROV. DI TRENTO – dott. ing. CLAUDIO PIPPERR – ISCRIZIONE ALBO N. 1127; Büro für Verkehrs- und Raumplanung; Snøhetta; area 7; BERGMEISTER; SECURPLAN; Stefan Bernard Landschaftsarchitekten

Stempel Gemeinde

Prot. 0210689 del 27/12/2018

Planungsphase | Fase	AUSFÜHRUNGSPROJEKT - PROGETTO ESECUTIVO
Planinhalt | Descr. Tav.	Treppenhaus C Vano Scala C
Plankodierung | Cod.	- Index -
Planart | Tipologia	Fluchtwäge - Details / Vie di fuga - Dettagli
Maßstab - Scala:	1:50 Format | Formato:
Datum - Data :	30.11.2018 Gez.: L. Maccani
Plannummer - nr. Tav.:	F.04.03

F_04_01-03 - WPB - SEZIONE SCALA.dwg